

MALDIVES LAND AND SURVEY AUTHORITY

MINISTRY OF HOUSING AND INFRASTRUCTURE

Office (PABX): +(960) 3004300, Fax: +(960) 3004254

Email: survey@housing.gov.mv

Web: www.surveyofmaldives.gov.mv,

Ameenee Magu, Maafannu, Male', 20392, Maldives.



CONTROL POINT DETAILS	Station Number PSM 0013
Coordinate Information	
Geodetic	Grid
WGS 84	UTM Zone 43
Lat: 006° 52' 43.84"	E: 304204.0089
Long: 073° 13' 40.92"	N: 760718.1793
Ellp Height: -89.747	Orth Height: 0.973
Island Name : H.A. Filladhoo	Date: 24-Nov-2011

Monument description & method of survey:

- Concrete casted insitu to a 1ft pvc pipe length 1m buried with 6" below ground, 1.5m s/s rod driven to ground as the centre mark. Monument labelled with s/s plate stating the point ID.
- Below 150mm
- GNSS Static Survey post Processing.

General site condition & access:

- Sky clear.
- Site will be protected by the proposed boundary wall of island office. Monument is in the behind corner of island office.
- Easy to access

Owner: H.A. Filladhoo Council

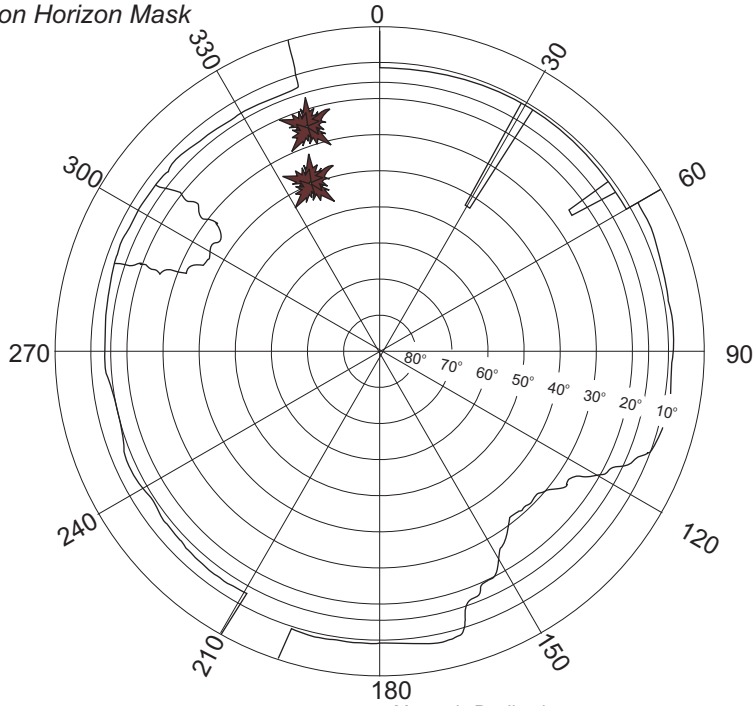


SITE INFORMATION

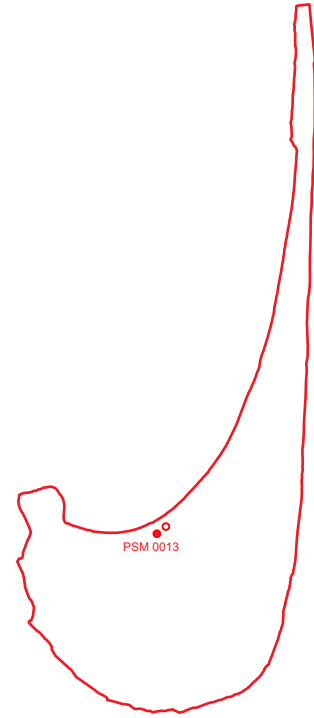
Station Number

P	S	M	0	0	1	3
---	---	---	---	---	---	---

Station Horizon Mask

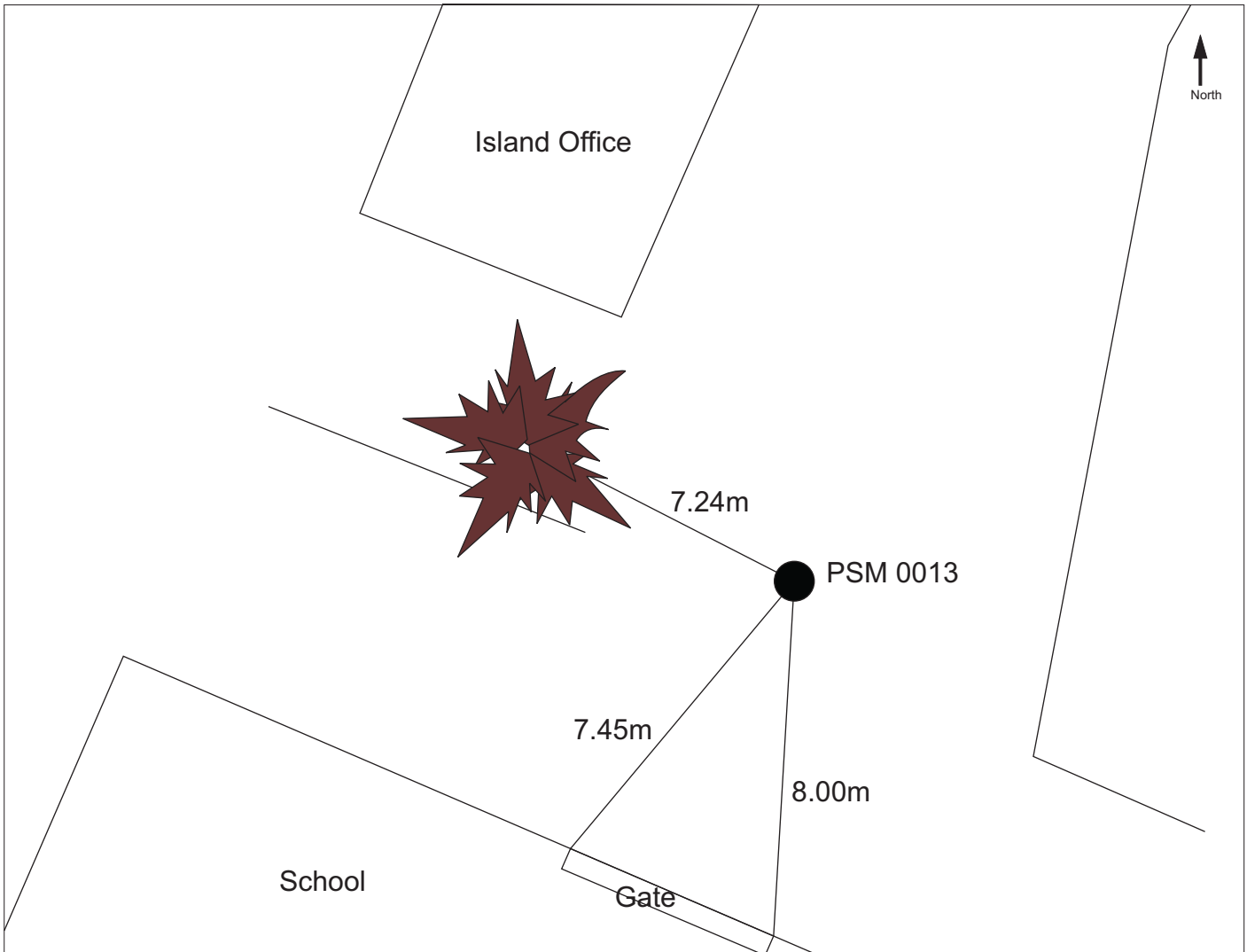


Locality



Height above Marker that horizon was mapped from 1.500 m

Magnetic Declination
Declination applied to this figure?
 Yes No



Sketched by: Nooh

Scale: Not to scale

Date: 24/Nov/2011

MALDIVES LAND AND SURVEY AUTHORITY

MINISTRY OF HOUSING AND INFRASTRUCTURE

Office (PABX): +(960) 3004300, Fax: +(960) 3004254

Email: survey@housing.gov.mv

Web: www.surveyofmaldives.gov.mv,

Ameenee Magu, Maafannu, Male', 20392, Maldives.



CONTROL POINT DETAILS	Station Number PSM 0014
Coordinate Information	
Geodetic	Grid
WGS 84	UTM Zone 43
Lat: 006° 52' 45.12"	E: 304253.1351
Long: 073° 13' 42.52"	N: 760757.3502
Ellp Height:	Orth Height: 0.782
Island Name : H.A. Filladhoo	Date: 24-Nov-2011


Monument description & method of survey:

- Concrete casted insitu to a 1ft pvc pipe length 1m buried with 12" below ground, 1.5m s/s rod driven to ground as the centre mark. Monument labelled with s/s plate stating the point ID.
- Below 300mm
- GNSS Static Survey post Processing.

General site condition & access:

- Site is clear and near the old Dhiraagu hut.
- Near island office with is very clear to the jetty.
- Easy to access

Owner: H.A. Filladhoo Council

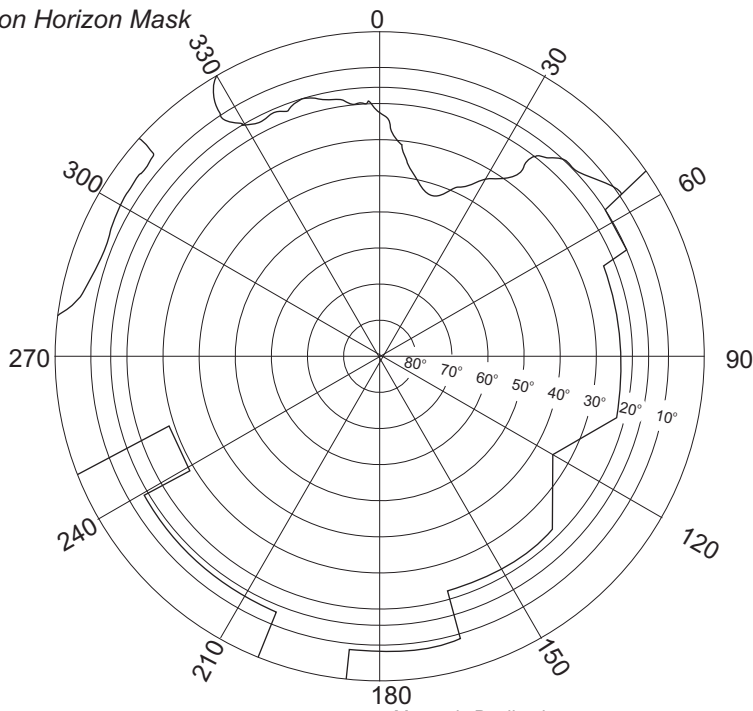


SITE INFORMATION

Station Number

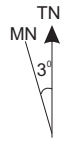
P	S	M	0	0	1	4
---	---	---	---	---	---	---

Station Horizon Mask

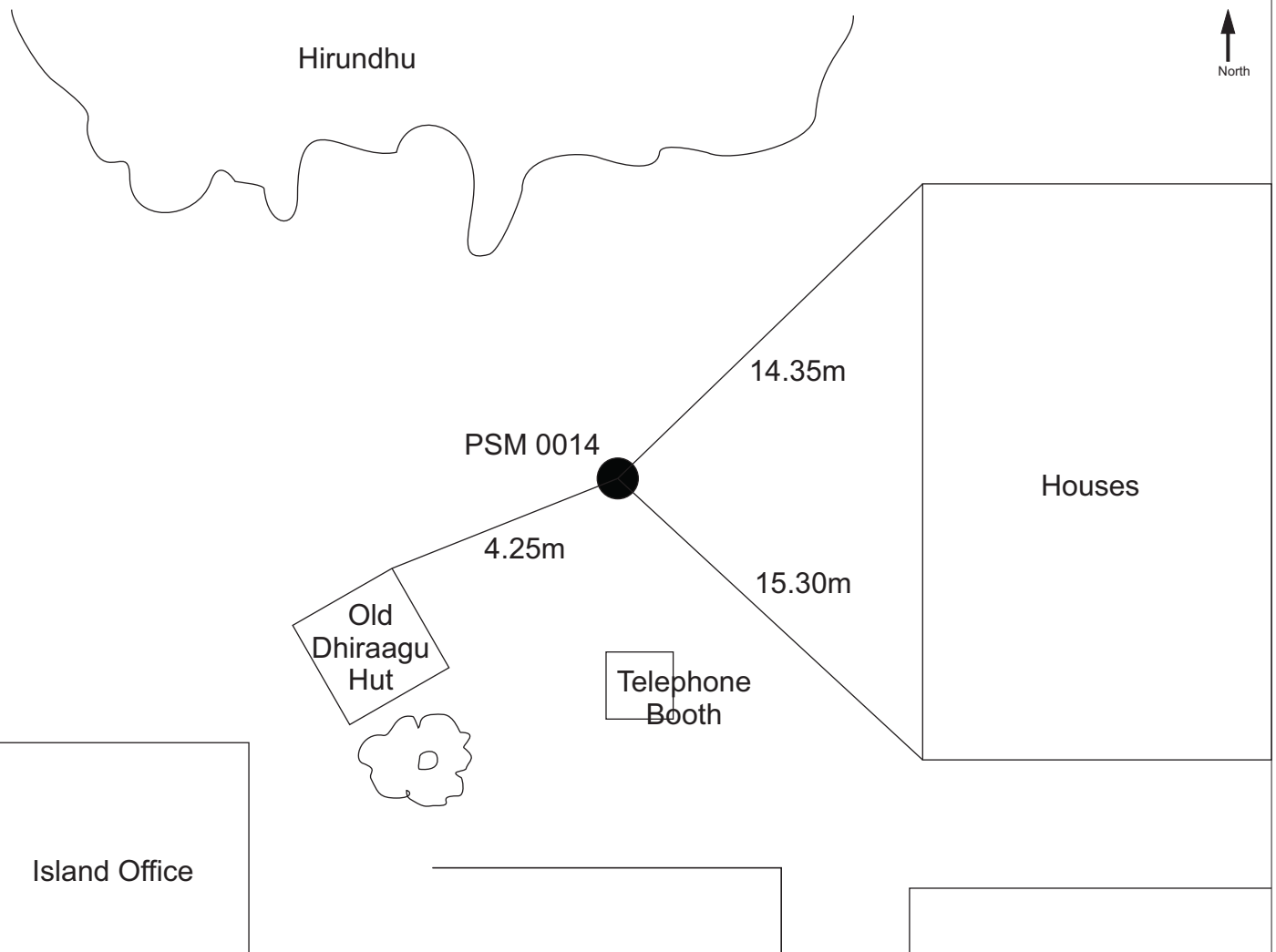
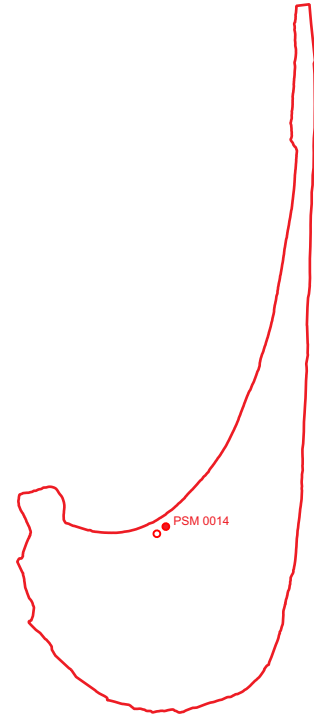


Height above Marker that horizon was mapped from 1.500 m

Magnetic Declination Declination applied to this figure?
 Yes No



Locality



Sketched by: Nooh

Scale: Not to scale

Date: 24/Nov/2011